

Tarmac

Tarmac Southern Ltd
 Bellhouse Pit, Warren Lane
 Stanway, Colchester
 Essex CO3 5NH

www.tarmac.co.uk

**Reading
 Agricultural
 Consultants**



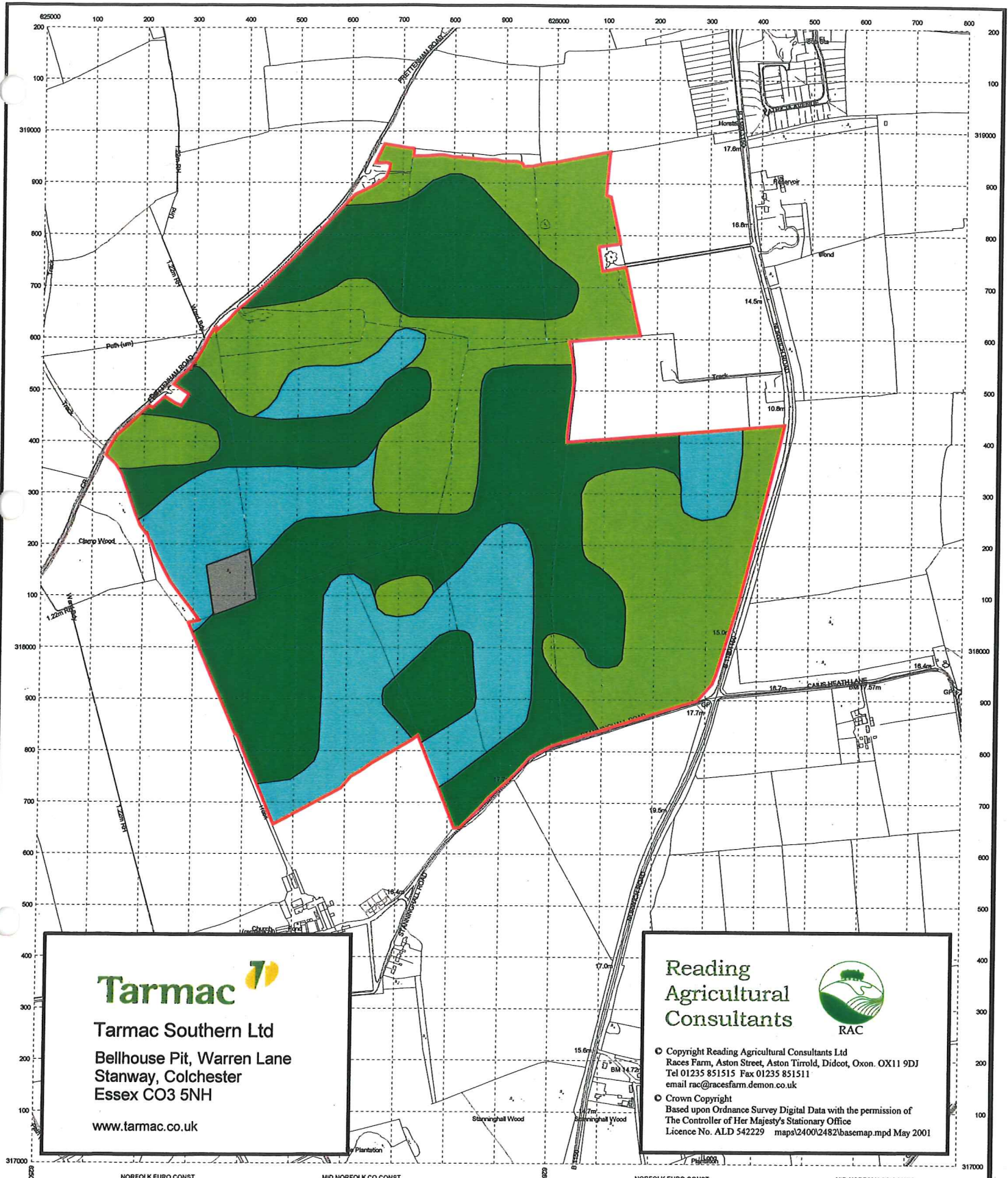
© Copyright Reading Agricultural Consultants Ltd
 Races Farm, Aston Street, Aston Tirrold, Didcot, Oxon. OX11 9DJ
 Tel 01235 851515 Fax 01235 851511
 email rac@racesfarm.demon.co.uk
 © Crown Copyright
 Based upon Ordnance Survey Digital Data with the permission of
 The Controller of Her Majesty's Stationary Office
 Licence No. ALD 542229 maps2400/2482/basemap.mpd May 2001

Plan RAC 1: Observations

- Study Area
- +1 Auger Observation
- +P2 Pit Observation

Scale 1:10,000






Tarmac 

Tarmac Southern Ltd
 Bellhouse Pit, Warren Lane
 Stanway, Colchester
 Essex CO3 5NH









www.tarmac.co.uk

Reading Agricultural Consultants 

© Copyright Reading Agricultural Consultants Ltd
 Races Farm, Aston Street, Aston Tirrold, Didcot, Oxon. OX11 9DJ
 Tel 01235 851515 Fax 01235 851511
 email rac@racesfarm.demon.co.uk

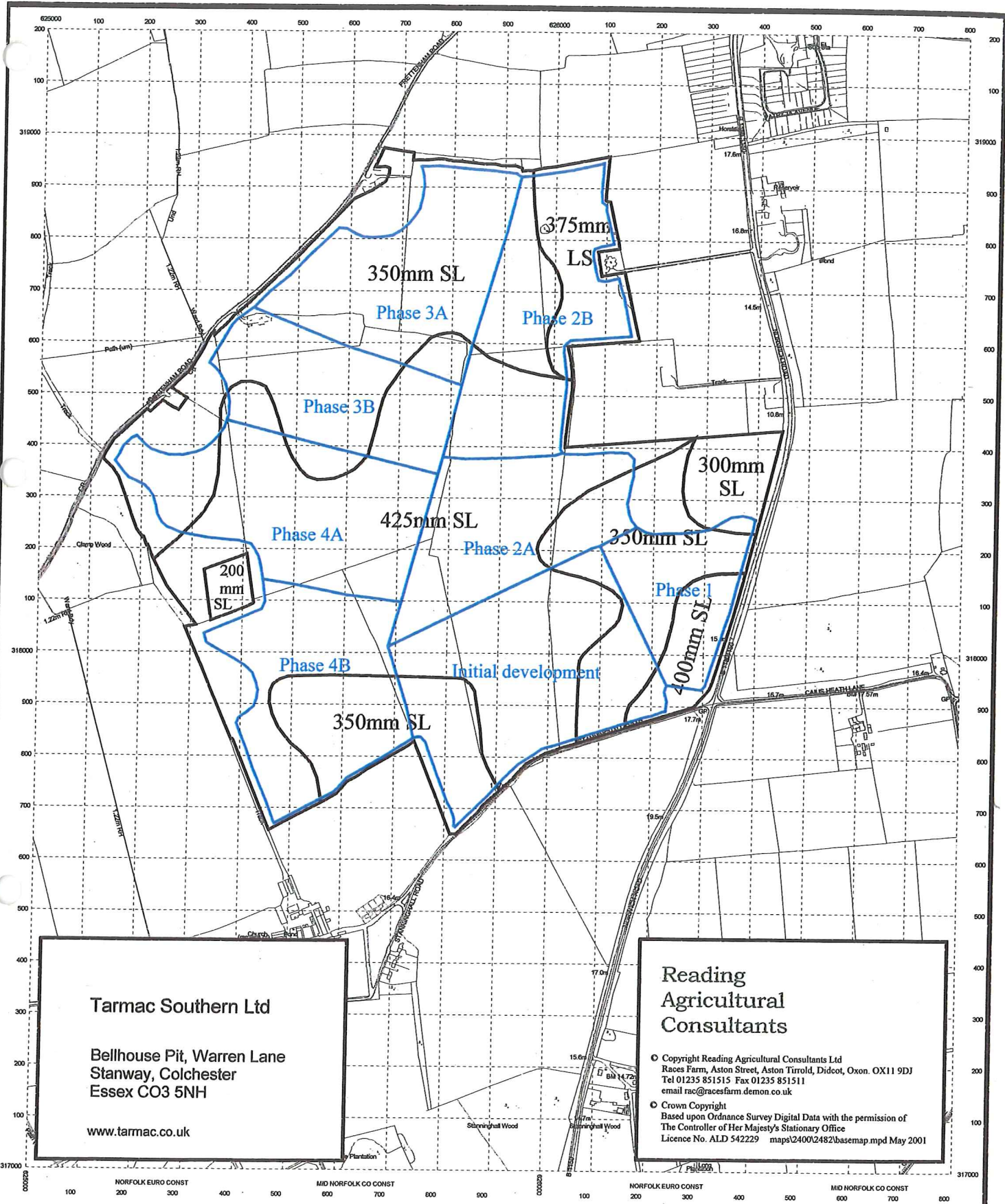
© Crown Copyright
 Based upon Ordnance Survey Digital Data with the permission of
 The Controller of Her Majesty's Stationary Office
 Licence No. ALD 542229 maps24002482basemap.mpd May 2001

Plan RAC 2: ALC

| | | | |
|---|----------|---|--------------|
|  | 1 |  | 4 |
|  | 2 24ha |  | 5 |
|  | 3a 45 ha |  | Other 1 ha |
|  | 3b 36 ha |  | Not Surveyed |

Scale 1:10,000





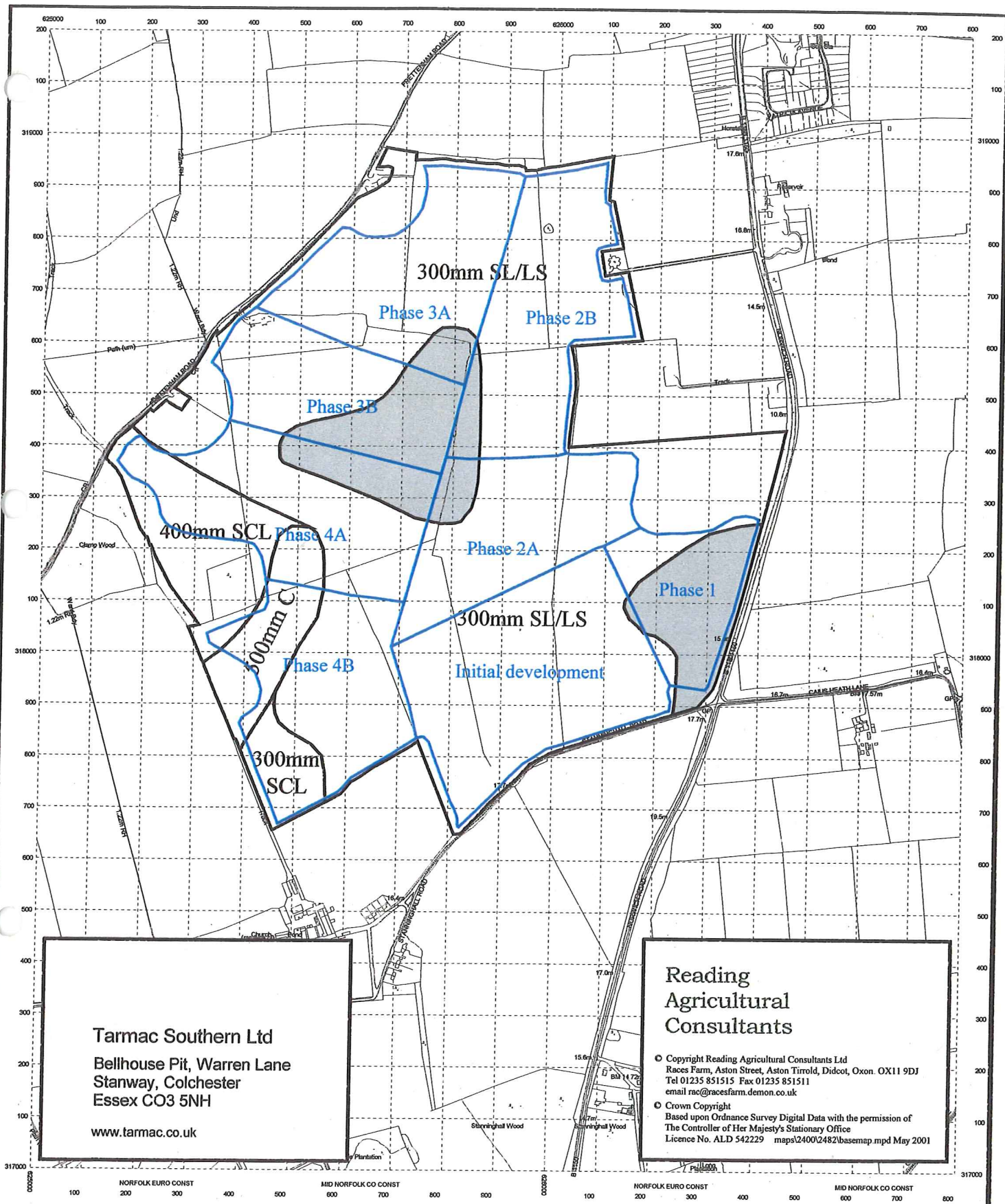
Tarmac Southern Ltd
 Bellhouse Pit, Warren Lane
 Stanway, Colchester
 Essex CO3 5NH
 www.tarmac.co.uk

Reading Agricultural Consultants
 © Copyright Reading Agricultural Consultants Ltd
 Races Farm, Aston Street, Aston Tirrold, Didcot, Oxon. OX11 9DJ
 Tel 01235 851515 Fax 01235 851511
 email rac@racesfarm.demon.co.uk
 © Crown Copyright
 Based upon Ordnance Survey Digital Data with the permission of
 The Controller of Her Majesty's Stationary Office
 Licence No. ALD 542229 maps24002482basemap.mpd May 2001

Plan RAC 3: Topsoil Resources and Phasing

- Phasing
 - SL - Sandy Loam
 - LS - Loamy Sand
- Scale 1:10,000





Tarmac Southern Ltd
 Bellhouse Pit, Warren Lane
 Stanway, Colchester
 Essex CO3 5NH
 www.tarmac.co.uk

**Reading
 Agricultural
 Consultants**

© Copyright Reading Agricultural Consultants Ltd
 Races Farm, Aston Street, Aston Tirrold, Didcot, Oxon. OX11 9DJ
 Tel 01235 851515 Fax 01235 851511
 email rac@racesfarm.demon.co.uk
 © Crown Copyright
 Based upon Ordnance Survey Digital Data with the permission of
 The Controller of Her Majesty's Stationary Office
 Licence No. ALD 542229 maps2400/2482/basemap.mpd May 2001

Plan RAC 4: Upper Subsoil Resources

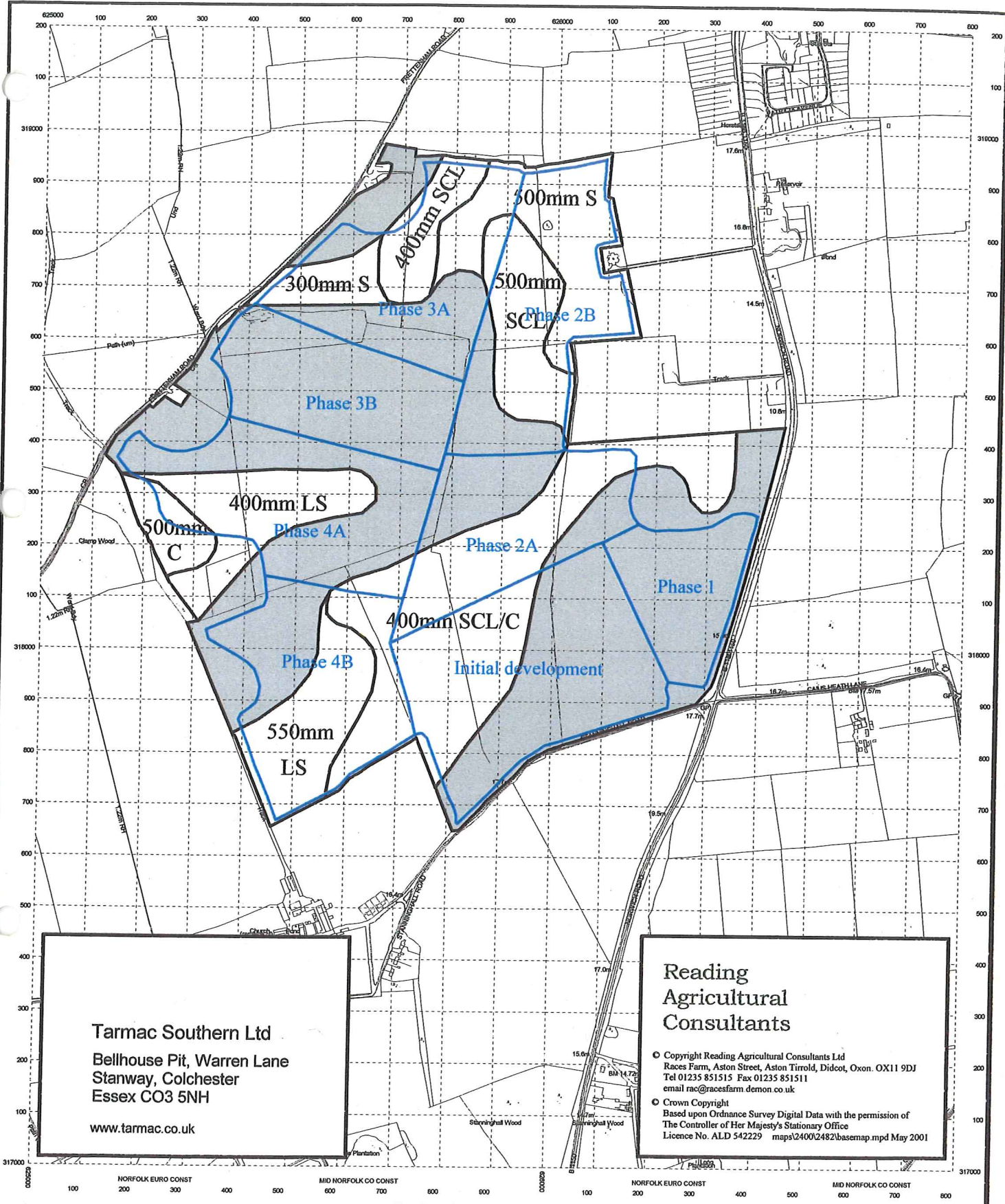
Phasing

Scale 1:10,000

LS - Loamy Sand
 SL - Sandy Loam
 SCL - Sandy Clay Loam
 C - Clay

No recoverable upper subsoil resource





Tarmac Southern Ltd
 Bellhouse Pit, Warren Lane
 Stanway, Colchester
 Essex CO3 5NH
 www.tarmac.co.uk

Reading Agricultural Consultants

- Copyright Reading Agricultural Consultants Ltd
 Races Farm, Aston Street, Aston Tirrold, Didcot, Oxon. OX11 9DJ
 Tel 01235 851515 Fax 01235 851511
 email rac@racesfarm.demon.co.uk
- Crown Copyright
 Based upon Ordnance Survey Digital Data with the permission of
 The Controller of Her Majesty's Stationary Office
 Licence No. ALD 542229 maps24002482basemap.mpd May 2001

Plan RAC 5: Lower Subsoil Resources

Phasing

Scale 1:10,000

- S - Sand
- LS - Loamy Sand
- SL - Sandy Loam
- SCL - Sandy Clay Loam
- C - Clay

No recoverable lower subsoil resource

