

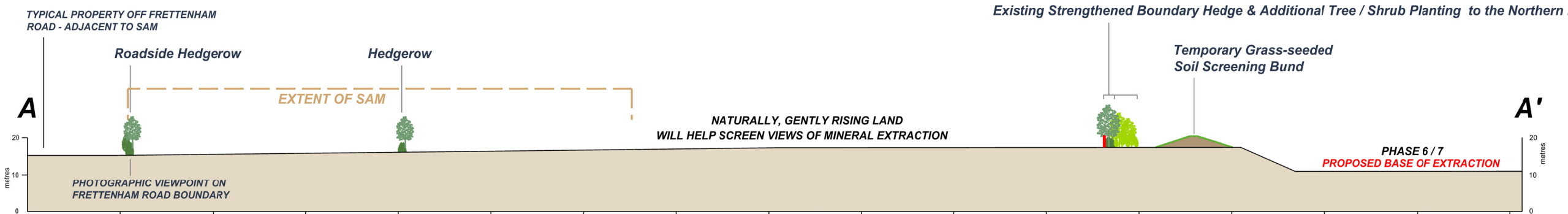
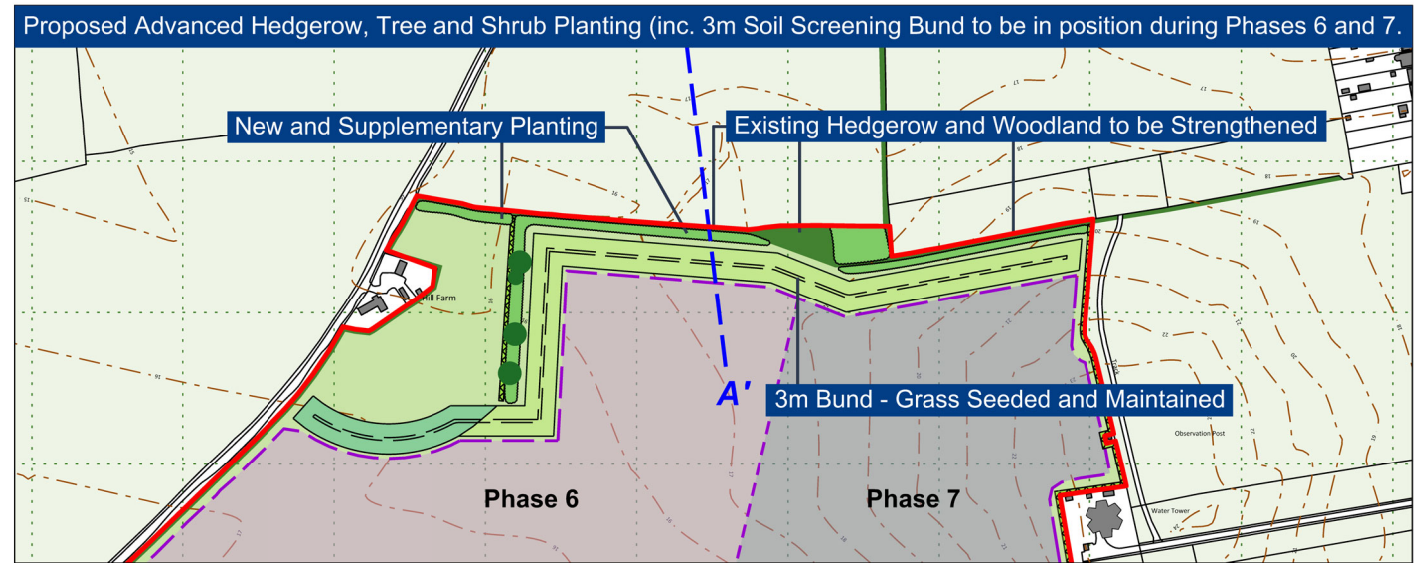
This drawing illustrates the proposed development Site in respect of the Scheduled Ancient Monument (SAM) ref. 1003928

The northern boundary of the mineral extension application Site being ~ 111m from the southern boundary of the SAM site. Temporary mineral extraction and subsequent restoration works will take place at a distance of ~ 148m from the SAM. Baseline desktop Site survey works have identified that there is a hedgerow and woodland block along this boundary which contains an amount of visual curtilage / setting in respect of the SAM. As part of the application it is proposed to rejuvenate and reinforce this boundary through:

- i. Additional hedgerow / hedgerow tree planting
- ii. The planting of woodland block to integrate into and supplement the vegetative and visual structure along the Site's northern boundary

These two aspects being actively managed and maintained (This will be advanced planting allowing approx 7 years establishment before extraction progresses towards the Site's northern boundary within Phase 6)

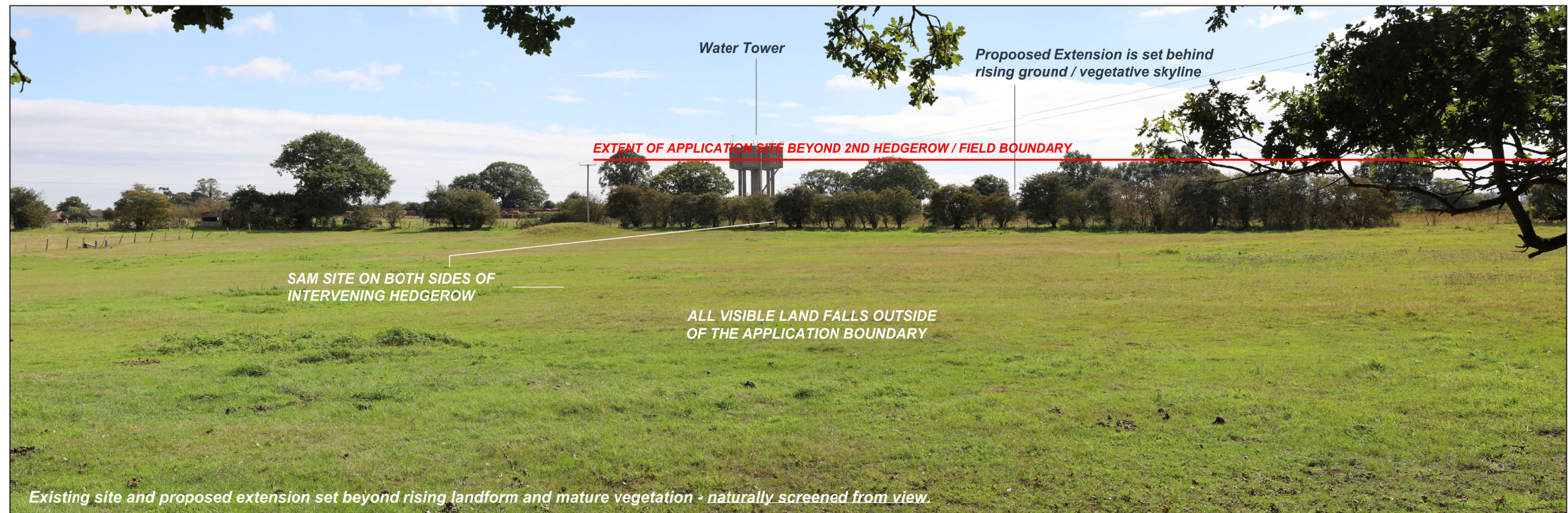
- iii. A temporary 3m high soil screening bund, which will be seeded and maintained will be in position during all of the proposed works associated with Phases 6 and 7



SECTION A-A' Section from Frettenham Road, looking towards the northern boundary of the Proposed Extension

SCALE 1:1,250 @ A3

PHOTO VIEWPOINT - EXISTING VIEW FROM FRETtenham ROAD



Site Name:
Stanninghall Quarry - Proposed Extension

Drawing Name:
Site's Northern Boundary Context in Respect of Scheduled Ancient Monument (SAM) ref. 1003928

| | |
|-------------------------|--------------------------------|
| Drawn By: RGD/RJS | Scale @ A3: various |
| Date: September 2020 | Drawing Number: KD.SH.D.026 |

